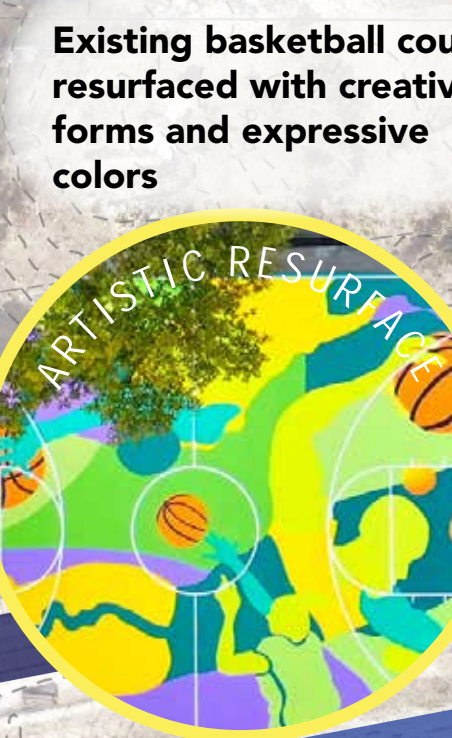


WEST LAKE
NEIGHBORHOOD

HUNTER HILLS
NEIGHBORHOOD

The pedestrian
bridge is enhanced
with community art
project

This plan repurposes one
of the tennis courts as a
full basketball court, and
modifies the other tennis
court as a flex court that
includes two basketball
half-courts



This plan increases
lighting throughout the
park, focusing on the
PATH trail and entrances



Repair existing shelters
and add more seating



Interpretive
signage is distributed
throughout
the park,
rather than
located in one
place.



FOOD FOREST

West entrance into park is opened
to allow access to small parking
lot by swimming pool, MARTA
maintenance access, pavilion access,
and parallel parking.



8
spaces



EXPAND PLAYGROUND


This concept repaves the
main part of the park drive
as a pedestrian walkway that
can be temporarily opened to
vehicular traffic for
events, but will be closed to
cars most of the time.



CENTRAL PROMENADE



Connect parking lot with
a sidewalk & lighting



COMMUNITY GARDEN




The Department of
Watershed Management
is installing several small
rain gardens throughout
the park to improve
stormwater control and
reduce flooding.



New park signs
at all major
entrances let
people know
this is a space
for everyone.



In this plan, the
area around the
Ezra Church plaques
is paved and
landscaped



BATTLE OF EZRA CHURCH
HISTORIC PLAQUES

These benches, spaced
along MLK, feature
bronze sculptures of local
civil rights champions.
This project is being
managed through the
Mayor's Office of Cultural
Affairs.



NEW PARK SIGNS



DOG PARK

Use unprogrammed
park space between
Browning St and
Martin Luther King,
Jr Drive to create a
1-acre dog park

FRIENDS OF
MOZLEY
PARK

VISION PLAN

JANUARY 2020

MOZLEY PARK
NEIGHBORHOOD

0 50 100 Feet

